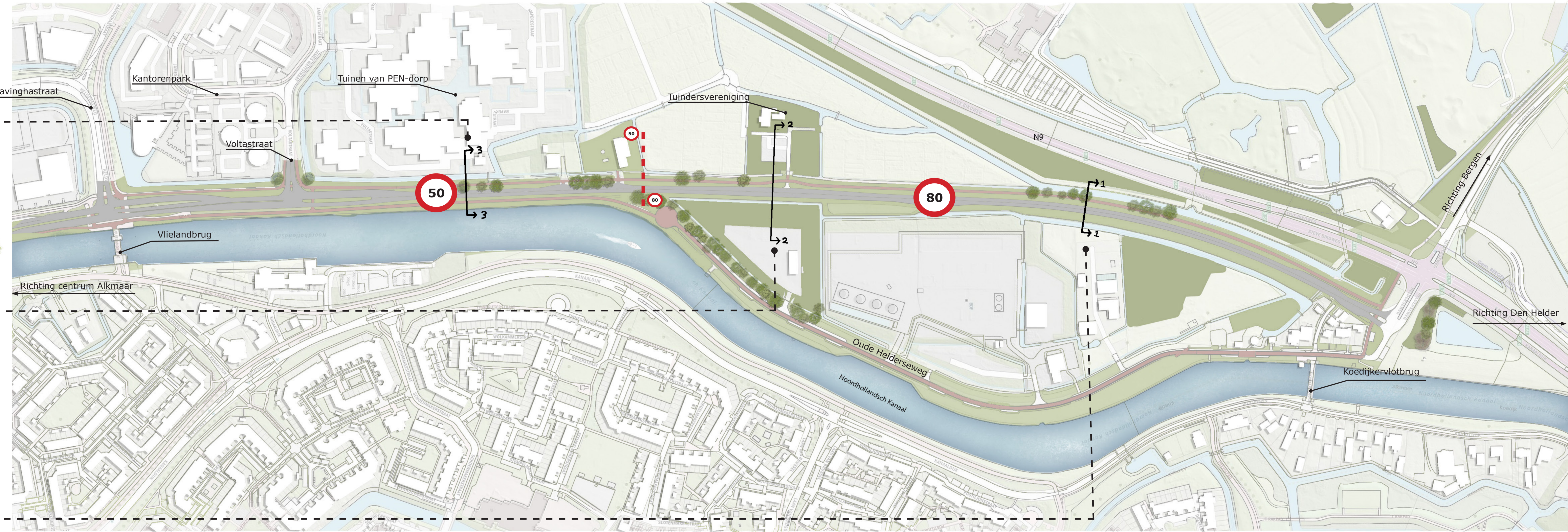
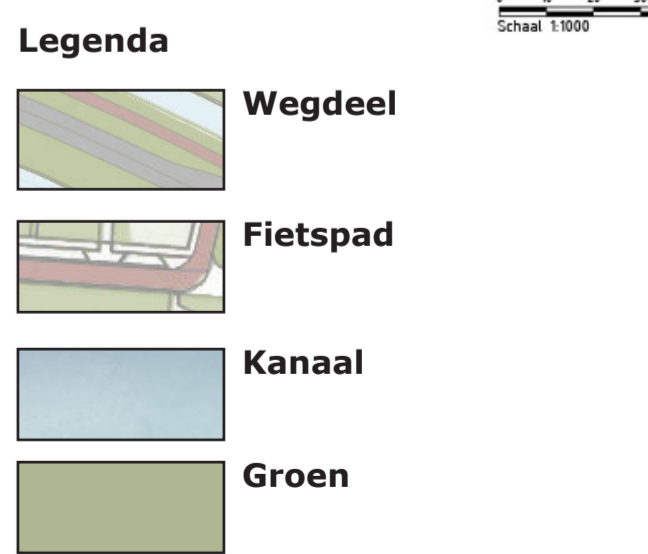
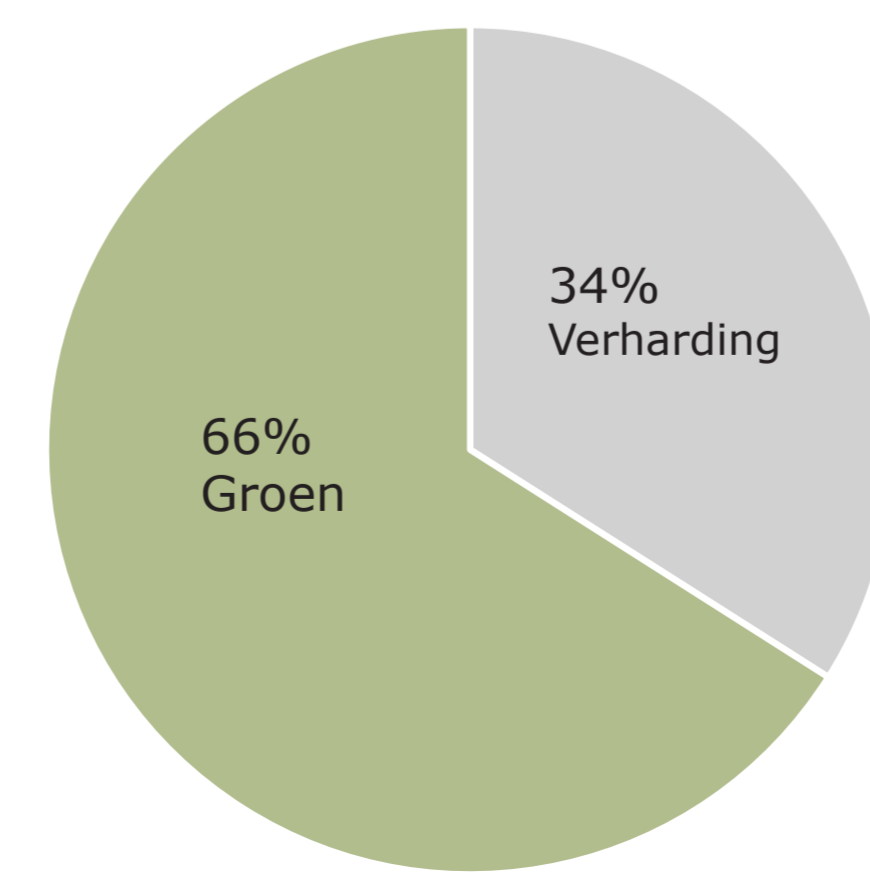
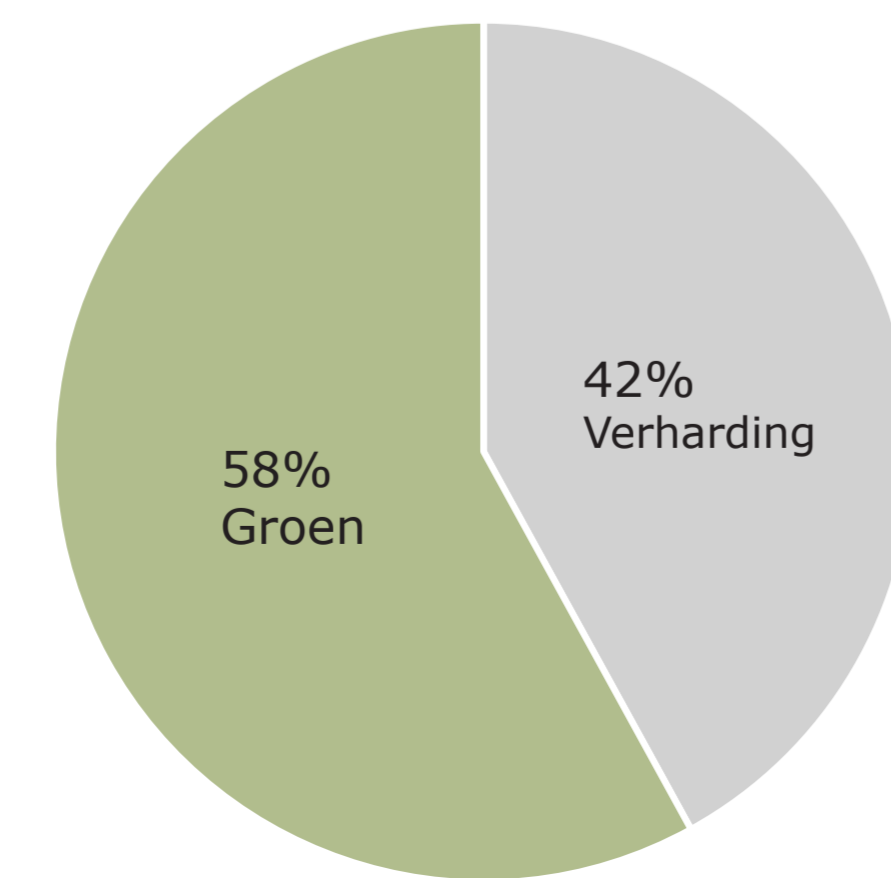


Huidige situatie Helderseweg-Noord

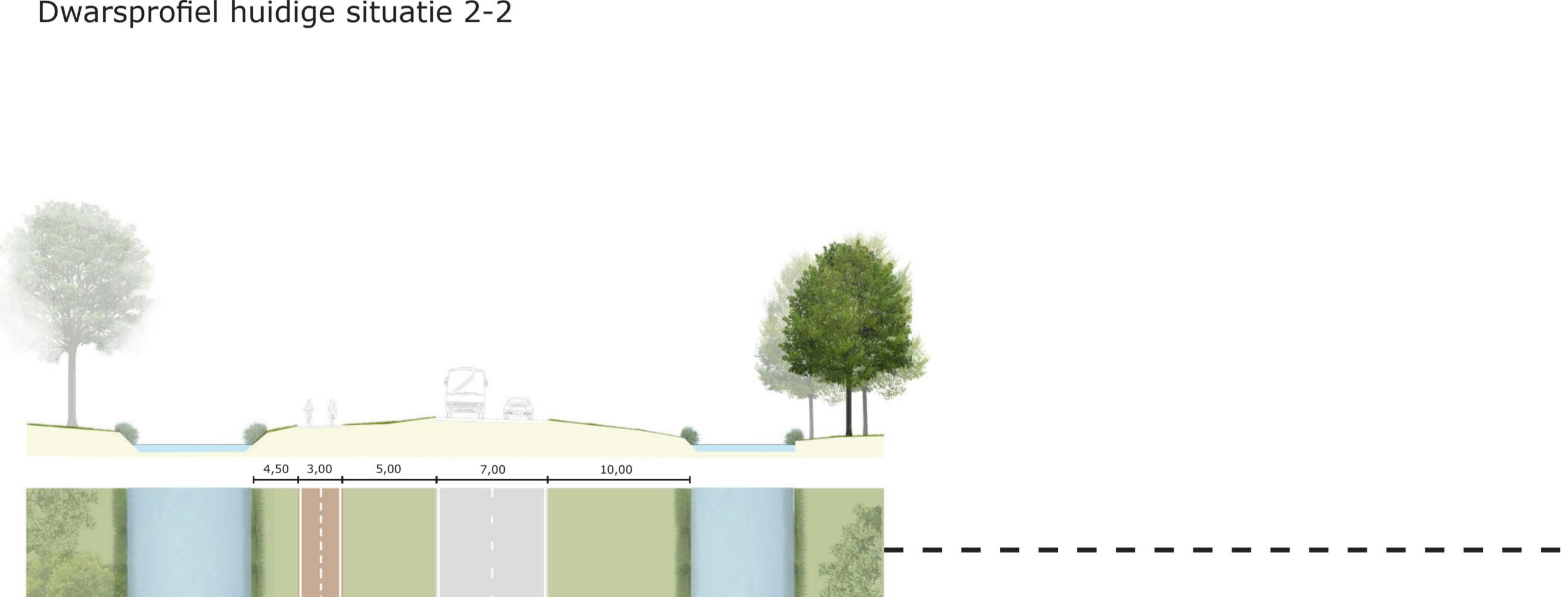
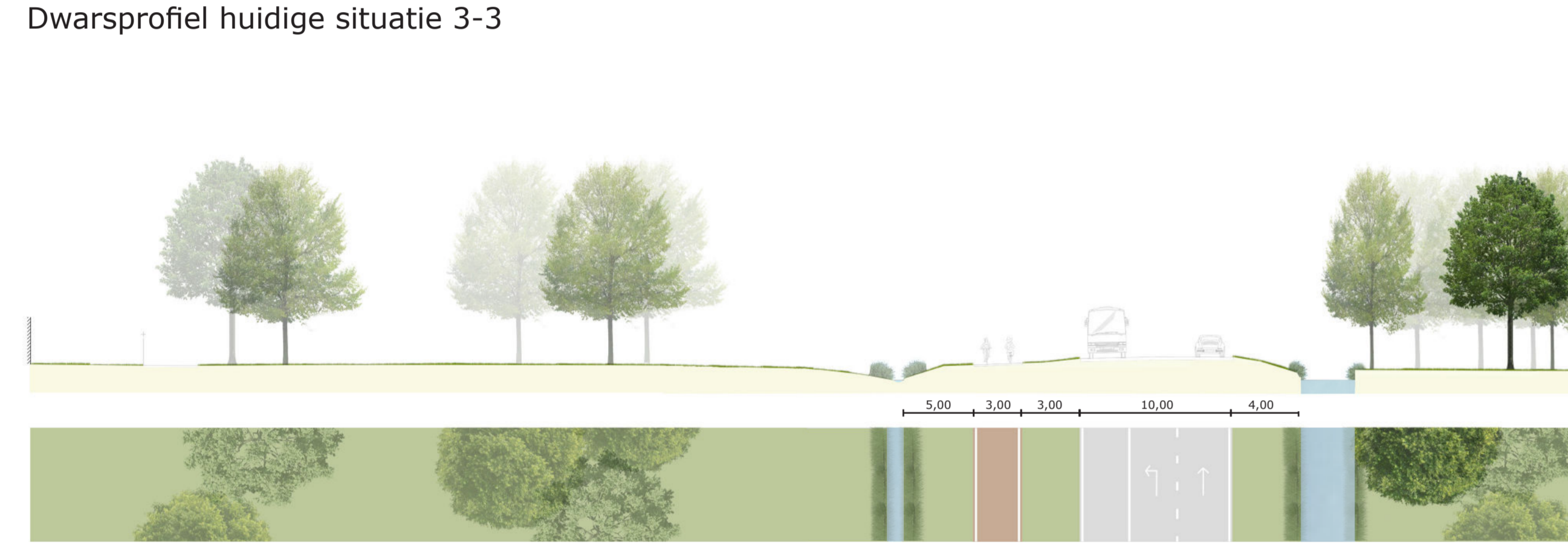
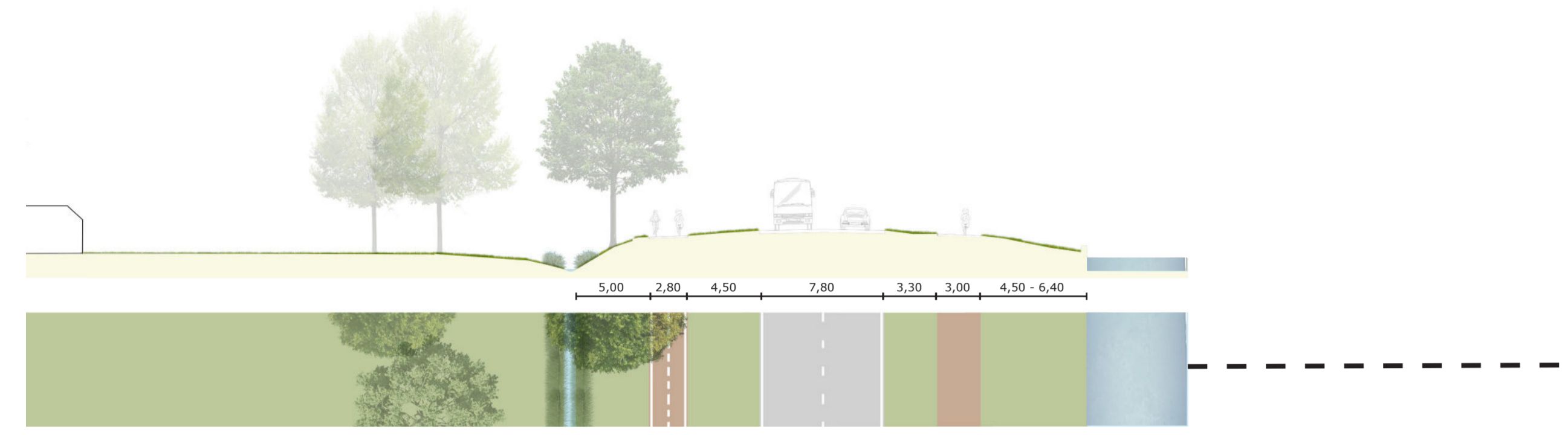


Huidige situatie 50 km/u - zone (dwarsprofiel 3-3)

Huidige situatie 80 km/u - zone (dwarsprofiel 1-1)

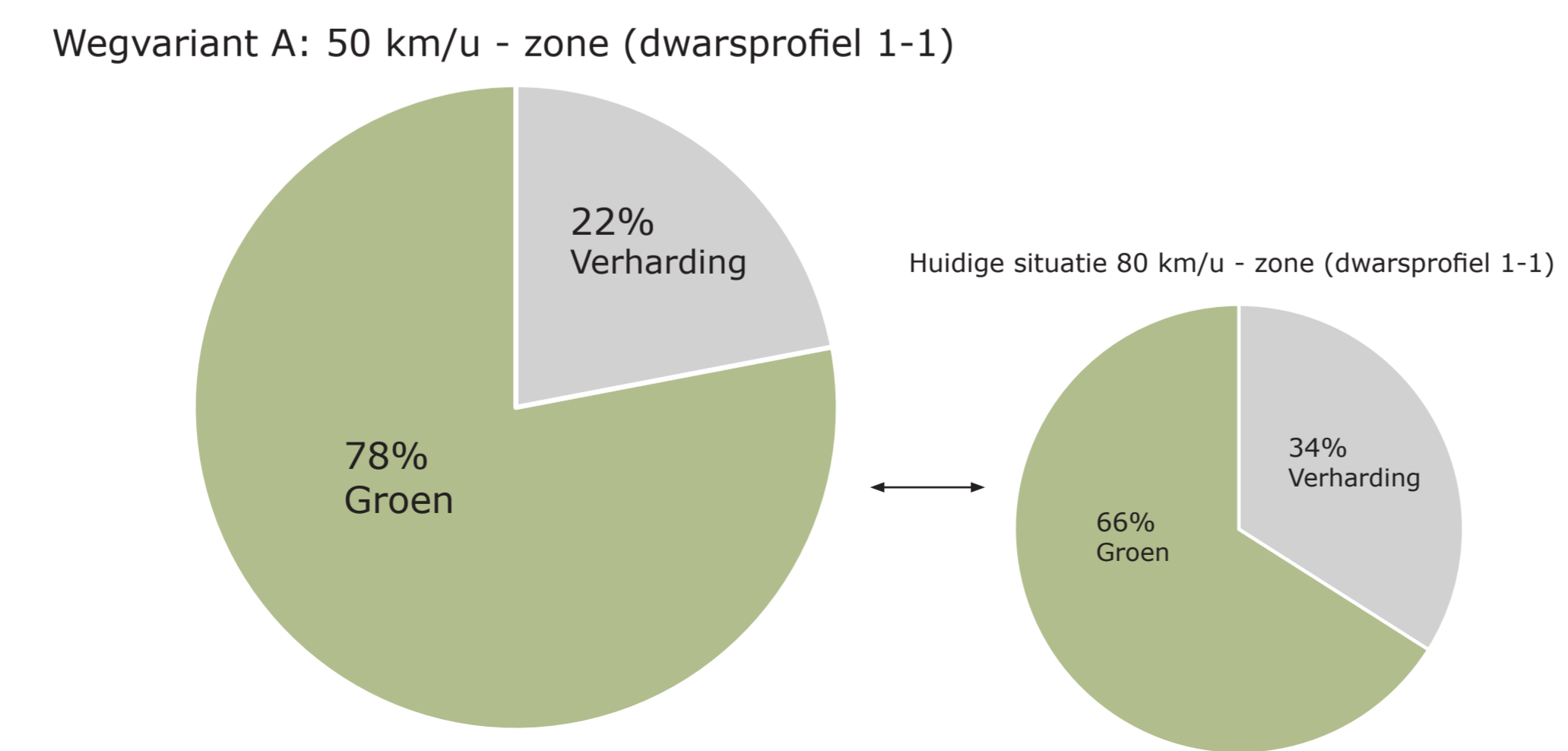
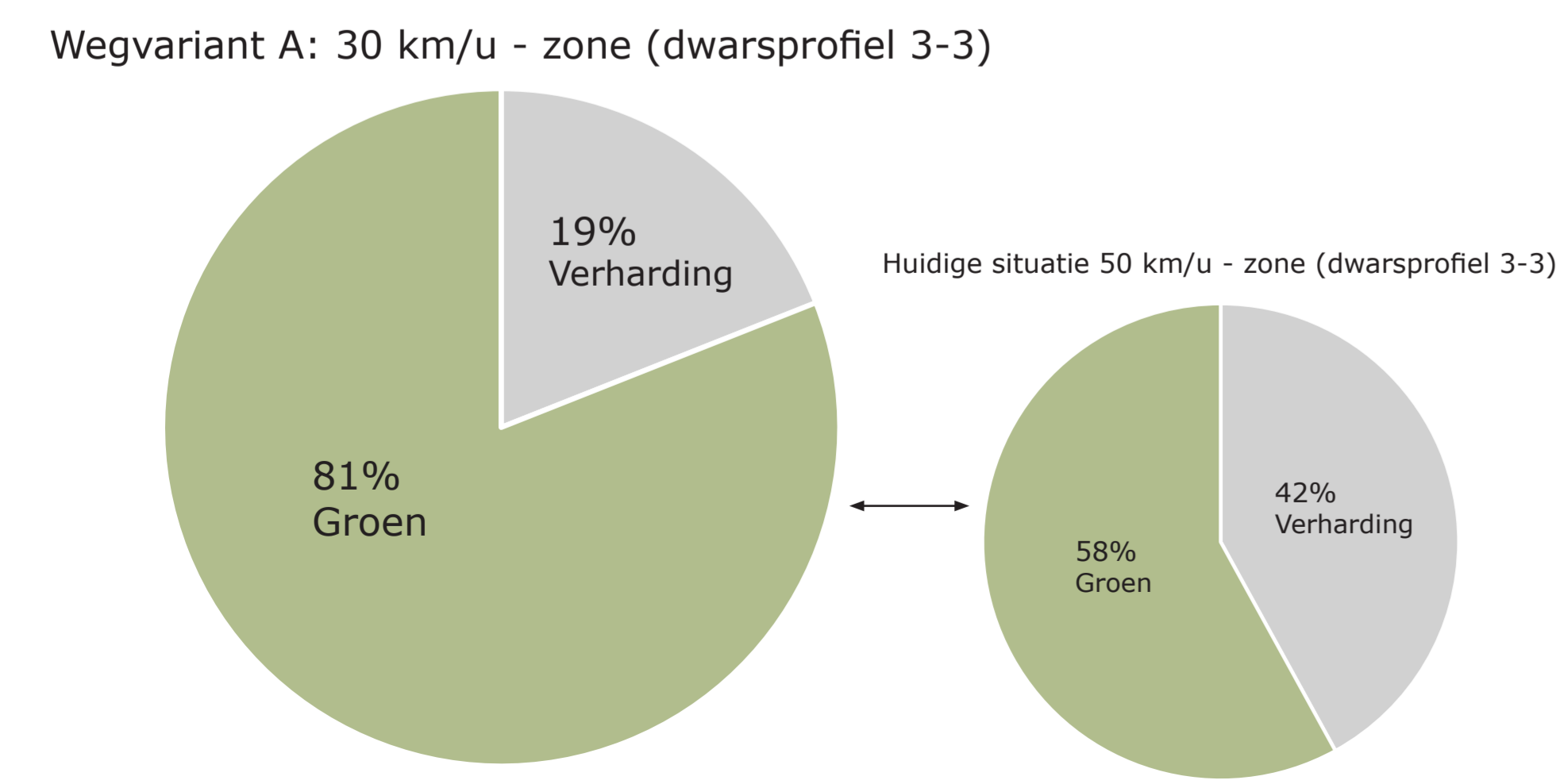
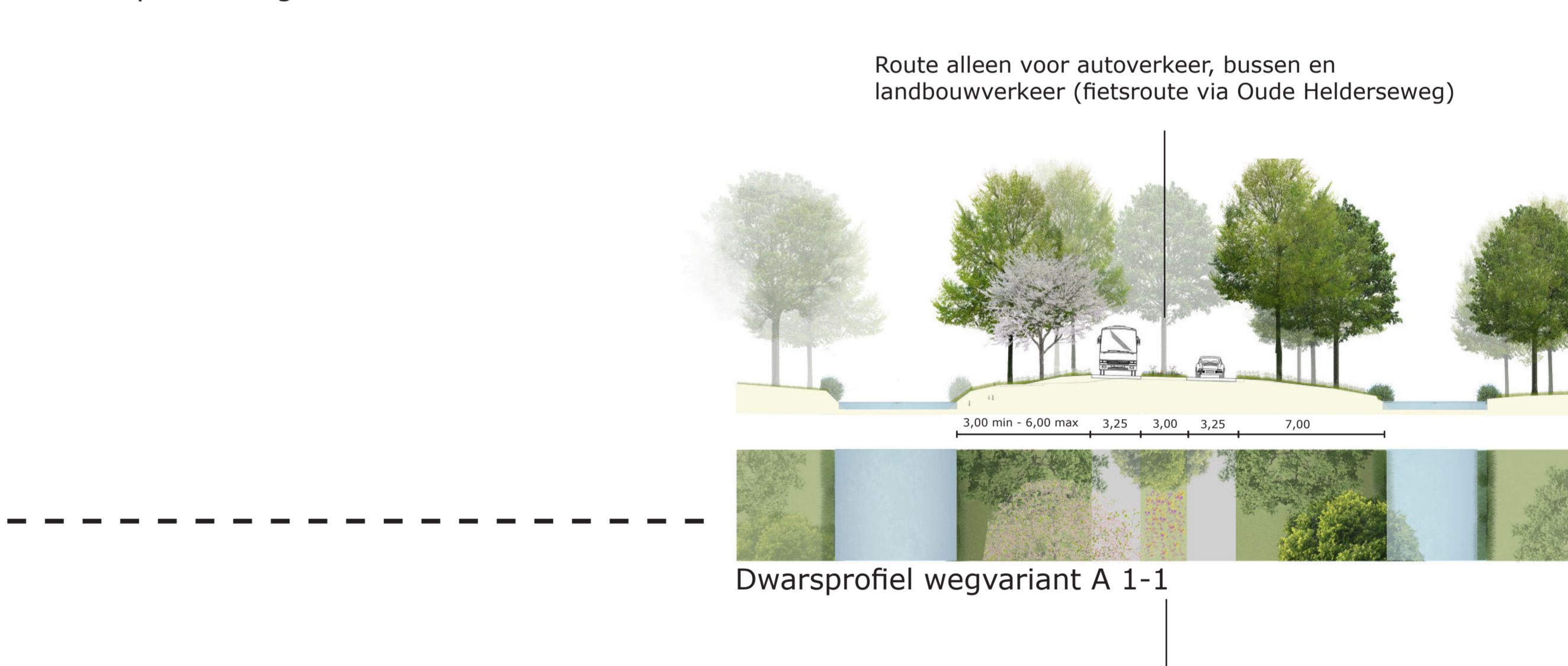
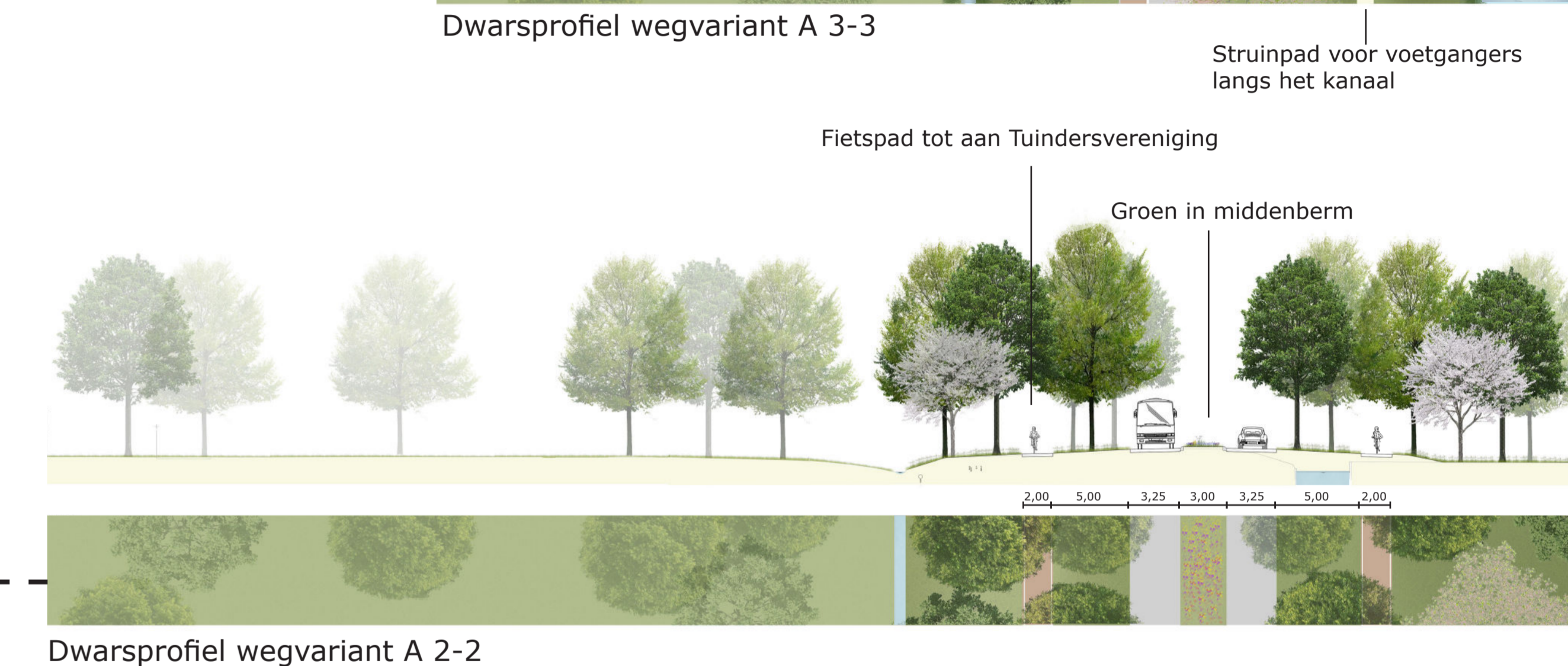
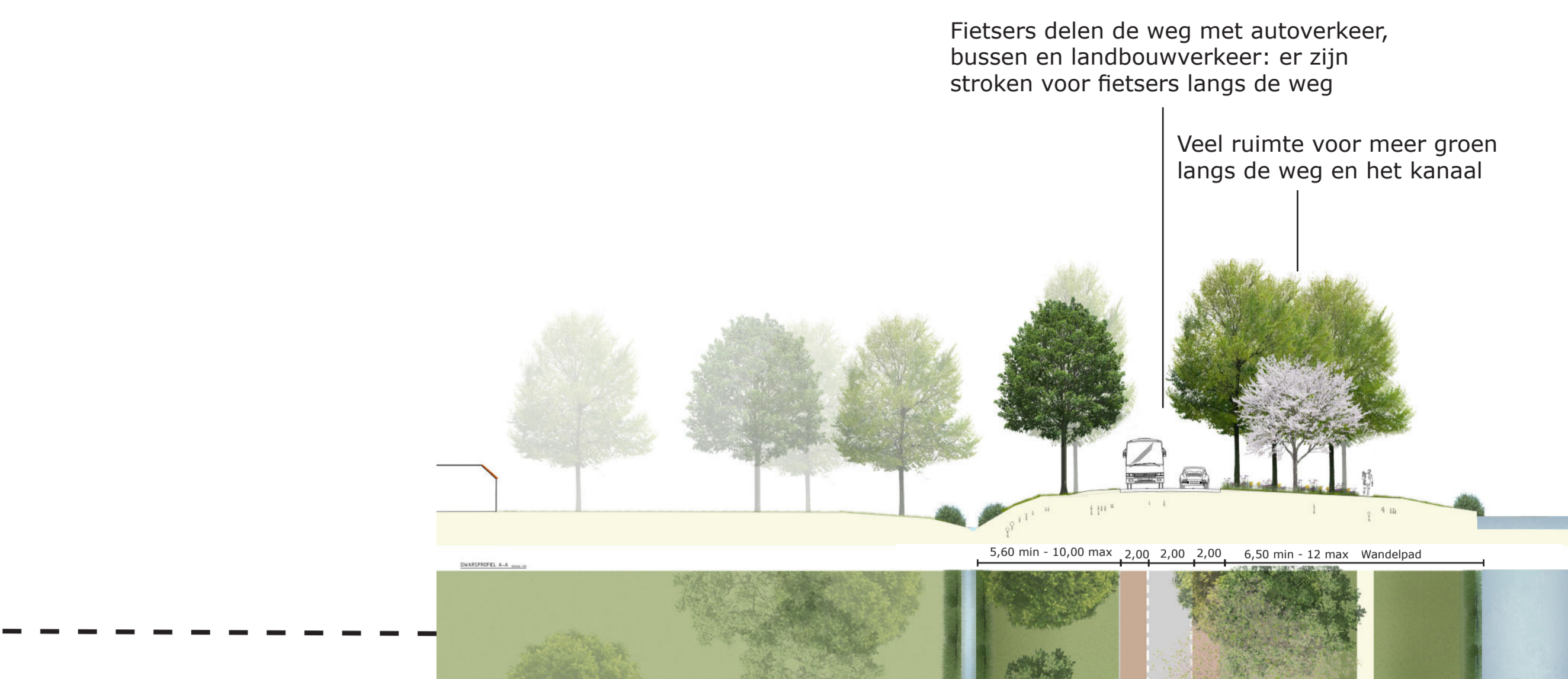
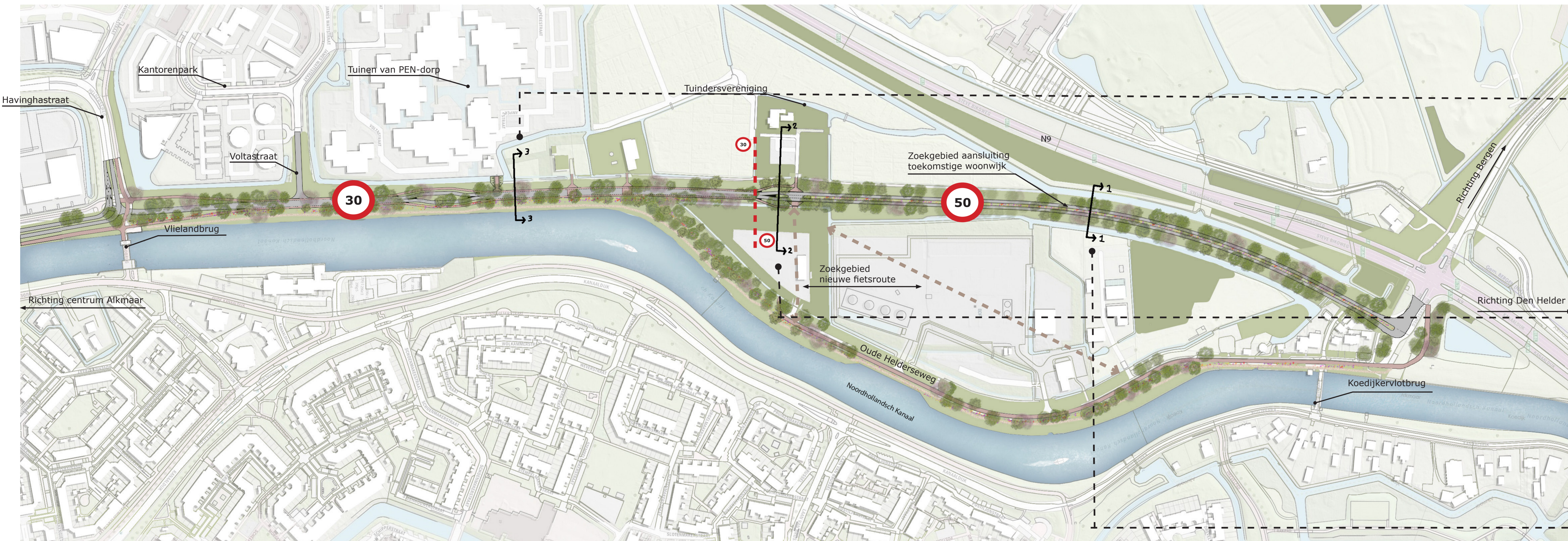


Schaal 1:500



Concept schetsontwerp

Wegvariant A - Autoverkeer en fietsers delen de weg

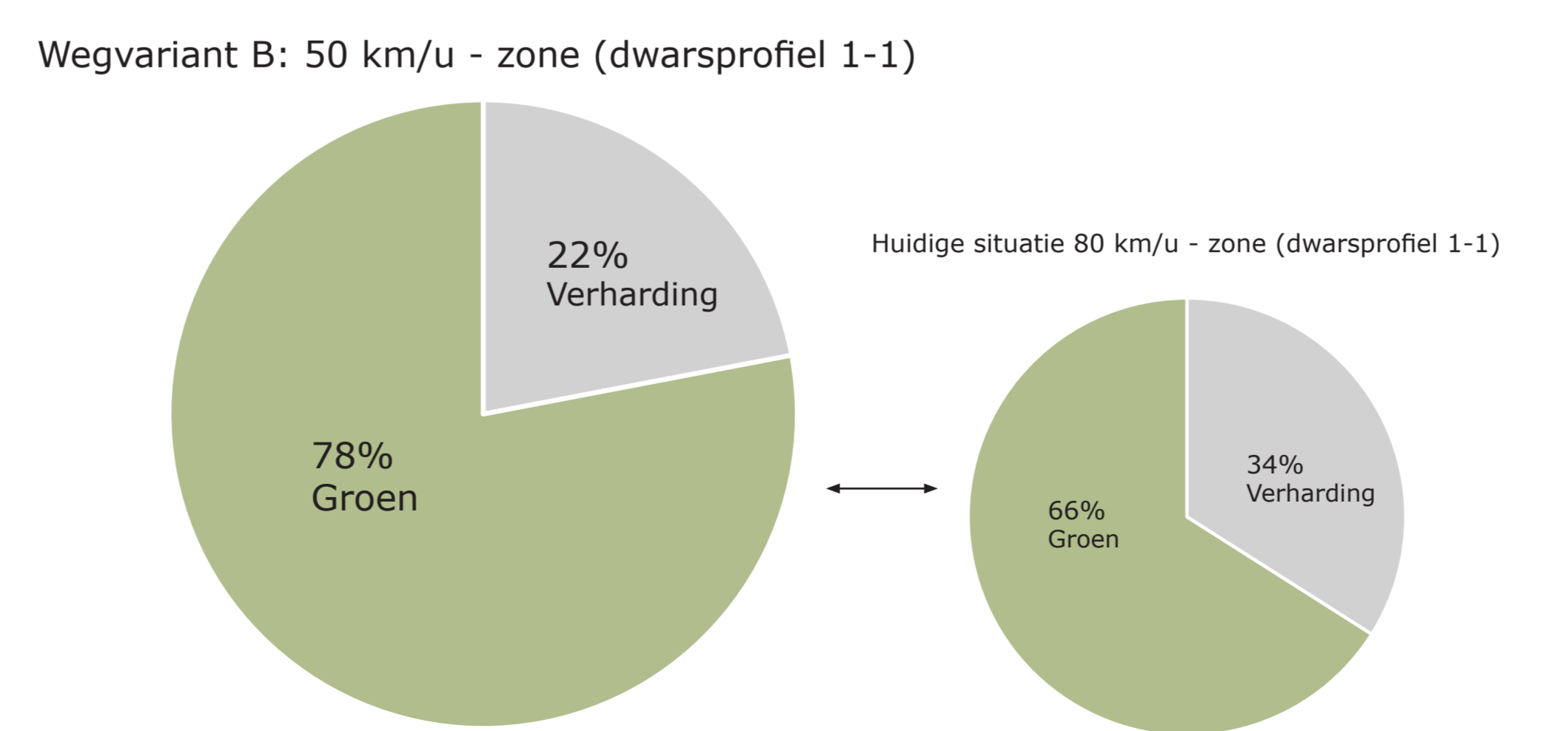
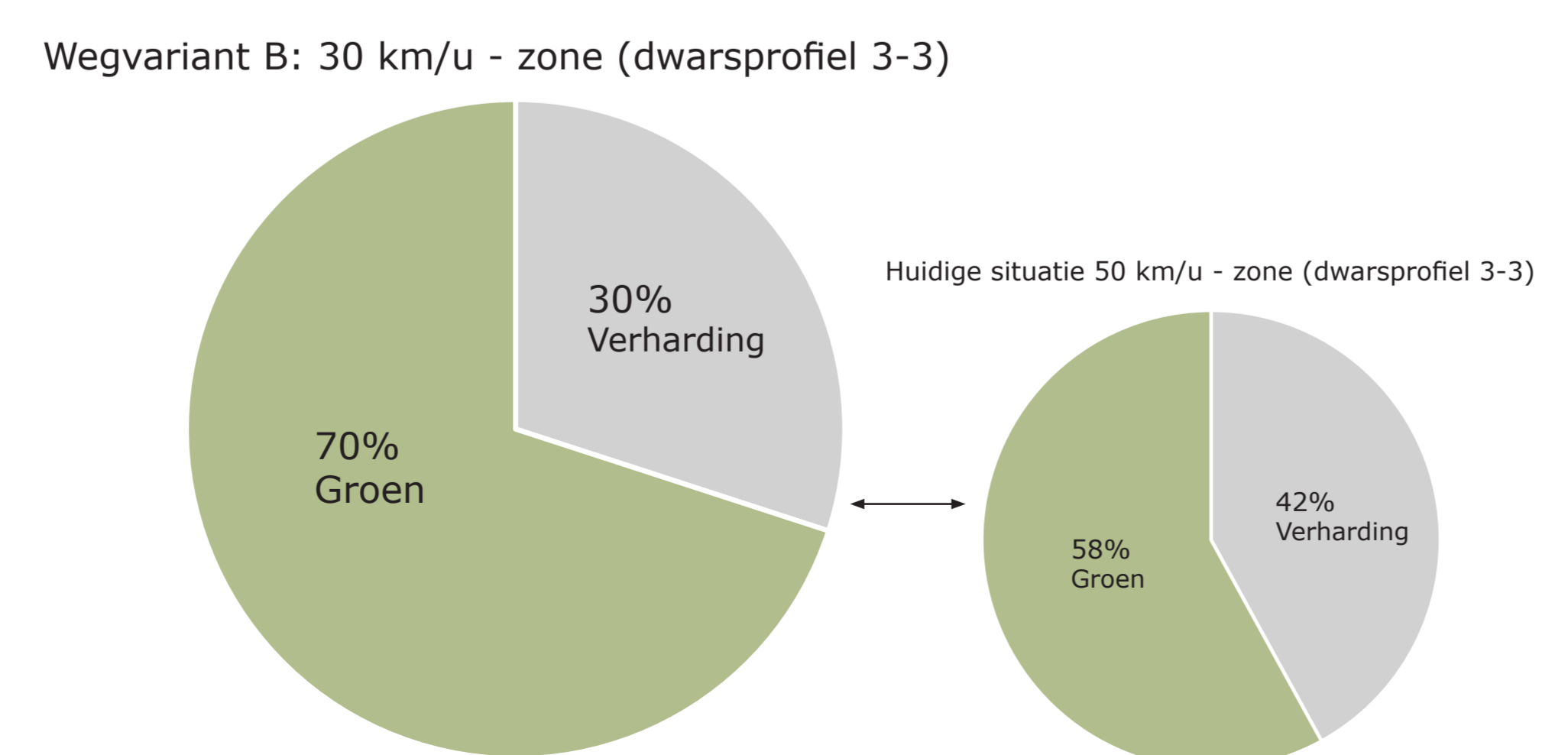
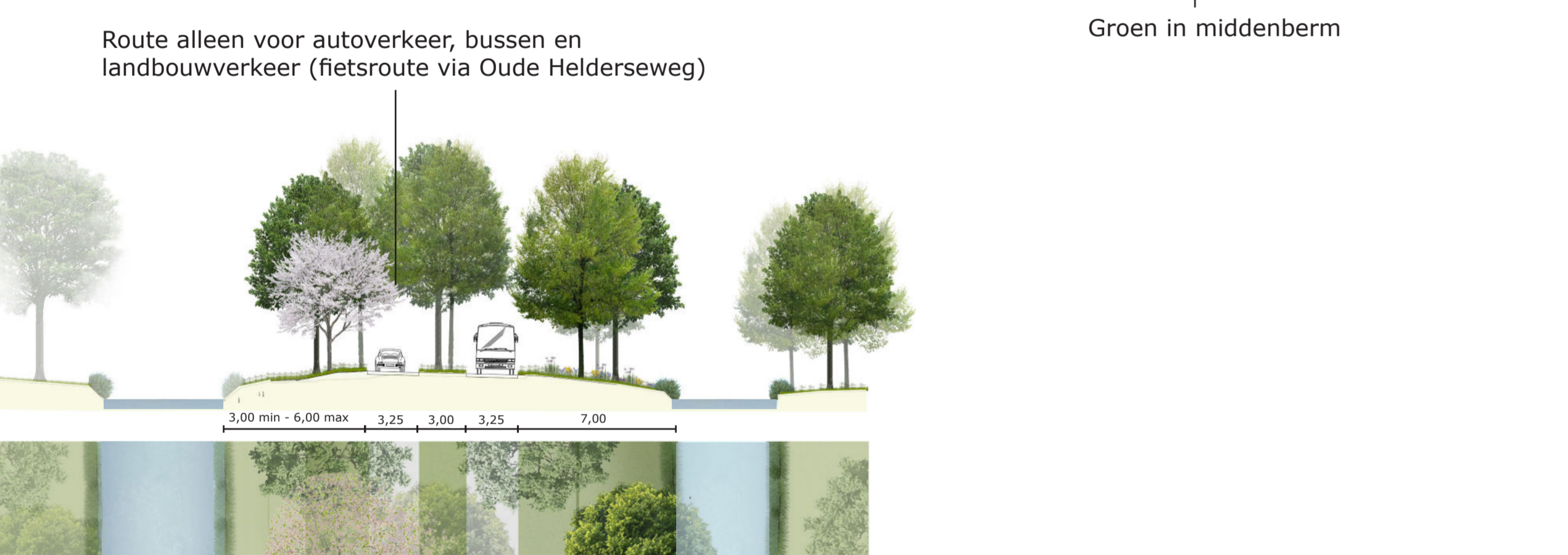
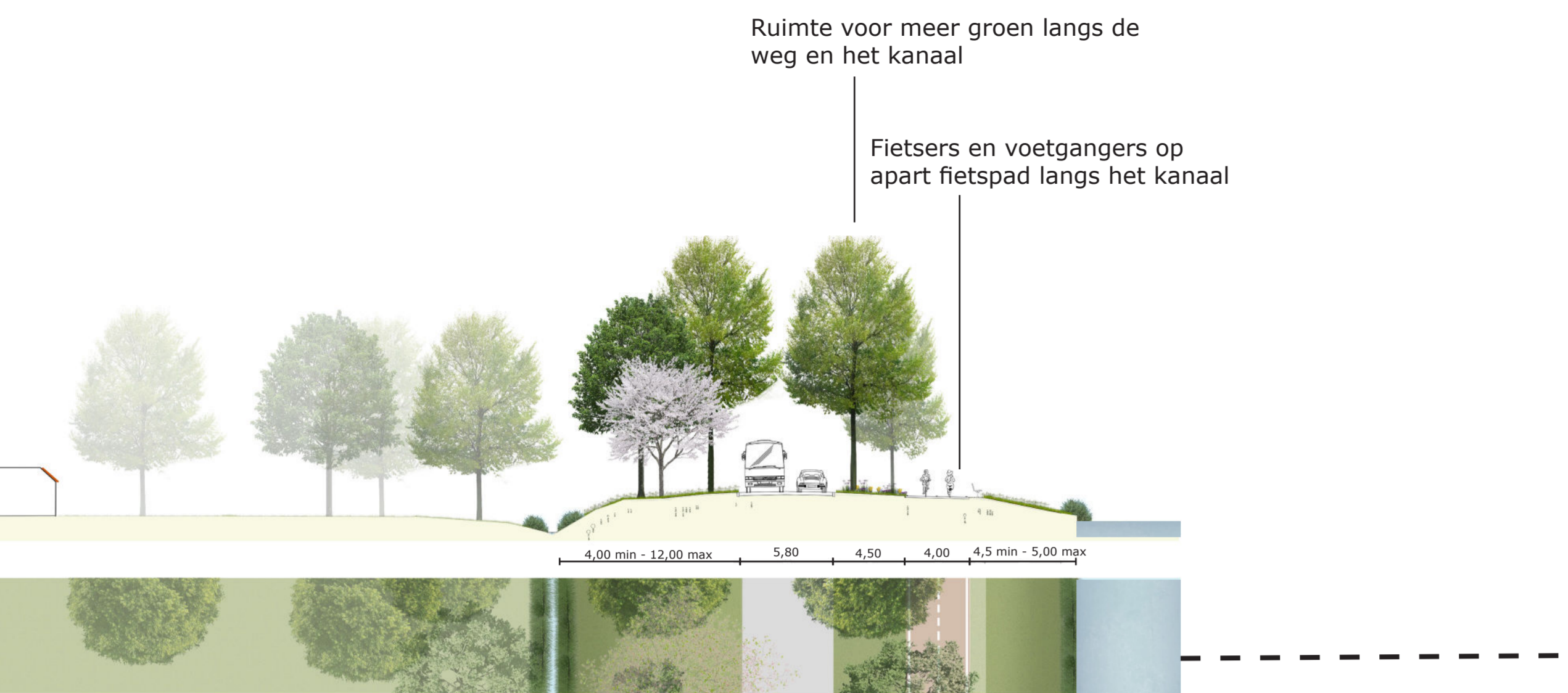
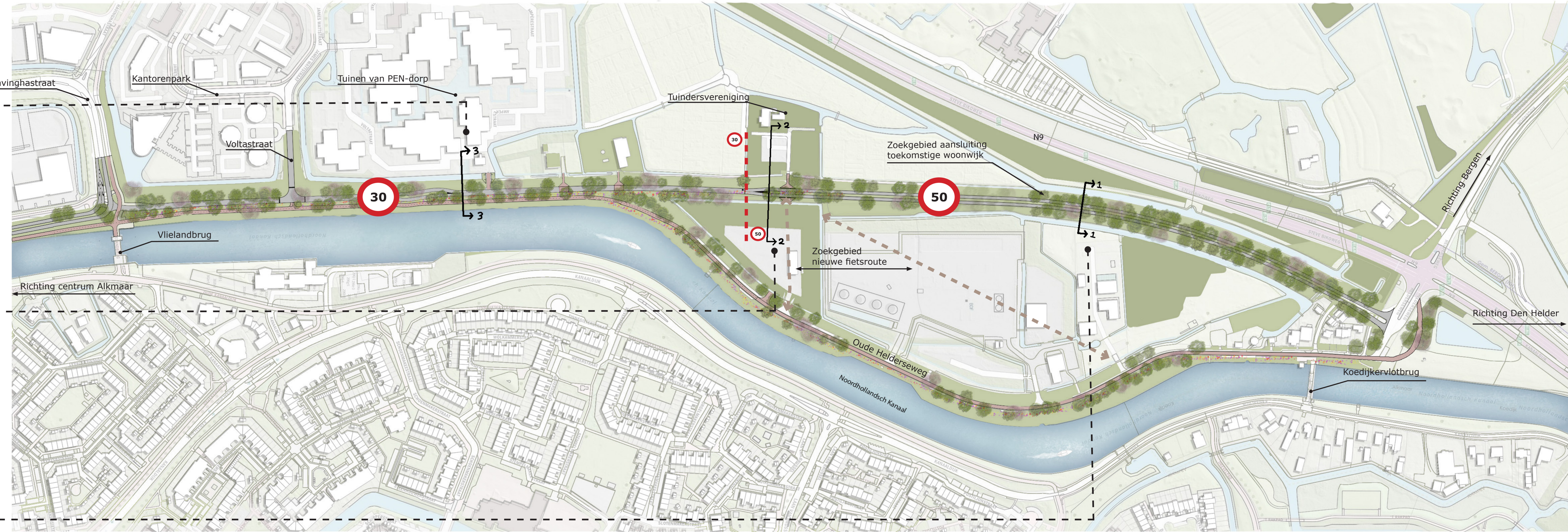


Over de invulling van het groen vindt nog verdere participatie plaats

- Legenda**
- Wegdeel
 - Fietspad
 - Kanaal
 - Groen
 - Kruidrijk grasland
 - Bloembollen (Stinzenbollen)

Concept schetsontwerp

Wegvariant B : Apart fietspad langs het kanaal



Over de invulling van het groen vindt nog verdere participatie plaats

